











Powder Canyon Trailhead

Trail Legend

-  Multiple purpose recreation trail
-  0.5 Length of individual trail segments (miles)

Motorized vehicles are prohibited from all trails, except those operated by public utility and emergency services personnel.

-  Warm-up ring
-  Bicycling
-  Hiking
-  Horseback riding
-  Parking
-  Pets on leash
-  Restrooms
-  Wheelchair accessible

Purple Sage Trail

Trail length: 1.4 miles
Elevation gain: 490 feet



Powder Canyon Trail

Trail length: 1.4 miles
Elevation (loss) gain: 200 feet



Black Walnut Trail

Trail length: 1.1 mile
Elevation gain: 350 feet



**Puente Hills
Habitat Preservation Authority**

Endowment Provided by the Puente Hills Landfill

Map by U.S. Geological Survey and National Park Service,
Rivers, Trails & Conservation Assistance Program