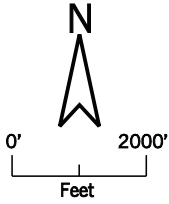




Orange County Parks



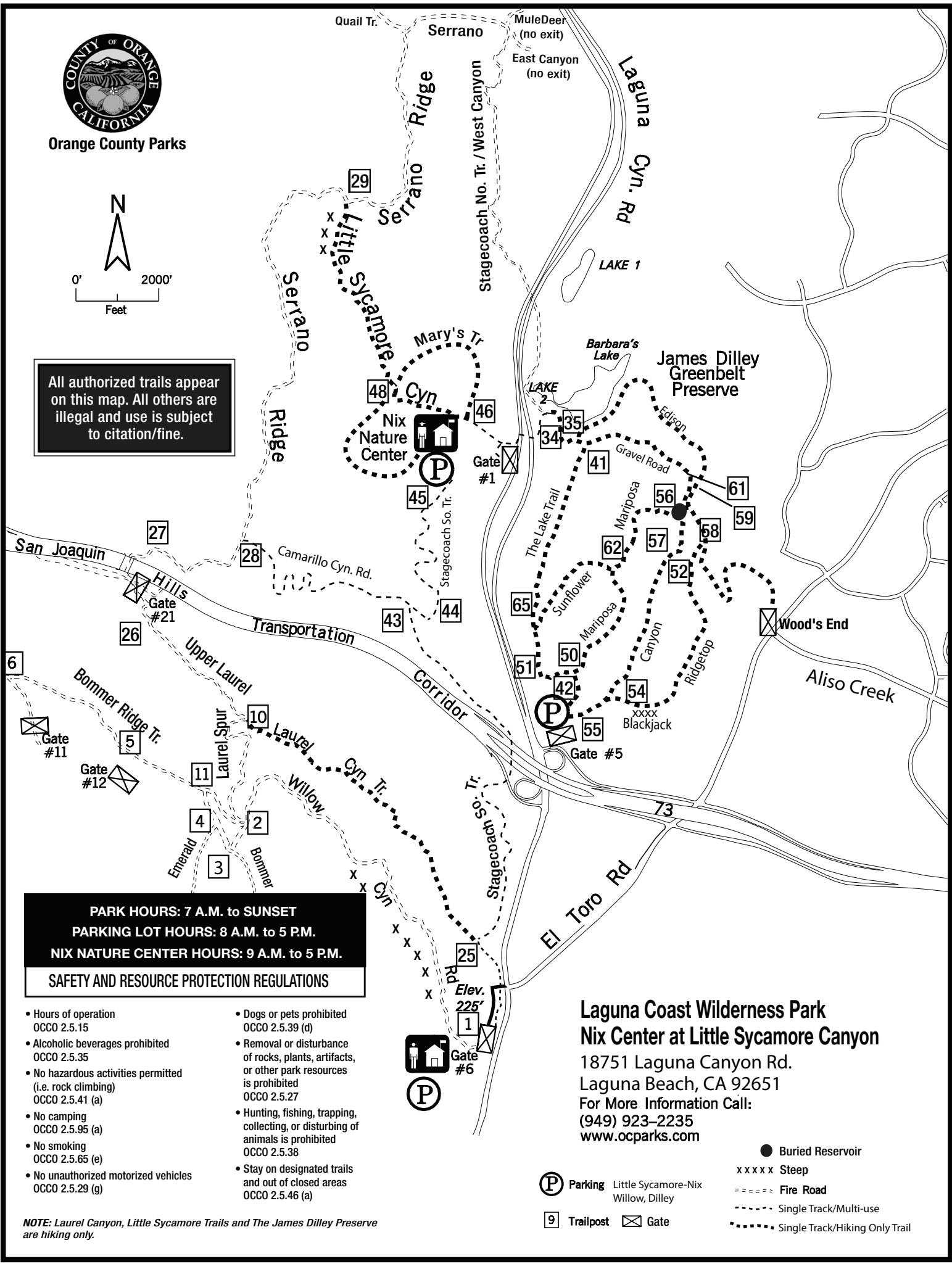
All authorized trails appear on this map. All others are illegal and use is subject to citation/fine.

PARK HOURS: 7 A.M. to SUNSET
PARKING LOT HOURS: 8 A.M. to 5 P.M.
NIX NATURE CENTER HOURS: 9 A.M. to 5 P.M.
SAFETY AND RESOURCE PROTECTION REGULATIONS

- Hours of operation OCCO 2.5.15
Alcoholic beverages prohibited OCCO 2.5.35
No hazardous activities permitted (i.e. rock climbing) OCCO 2.5.41 (a)
No camping OCCO 2.5.95 (a)
No smoking OCCO 2.5.65 (e)
No unauthorized motorized vehicles OCCO 2.5.29 (g)

- Dogs or pets prohibited OCCO 2.5.39 (d)
Removal or disturbance of rocks, plants, artifacts, or other park resources is prohibited OCCO 2.5.27
Hunting, fishing, trapping, collecting, or disturbing of animals is prohibited OCCO 2.5.38
Stay on designated trails and out of closed areas OCCO 2.5.46 (a)

NOTE: Laurel Canyon, Little Sycamore Trails and The James Dilley Preserve are hiking only.



Laguna Coast Wilderness Park
Nix Center at Little Sycamore Canyon
18751 Laguna Canyon Rd.
Laguna Beach, CA 92651
For More Information Call:
(949) 923-2235
www.ocparks.com

- Parking Little Sycamore-Nix Willow, Dilley
Trailpost Gate
Buried Reservoir
Steep
Fire Road
Single Track/Multi-use
Single Track/Hiking Only Trail

# Laguna Coast Wilderness Park

18751 Laguna Canyon Road, Laguna Beach, CA 92651

For more information please call:

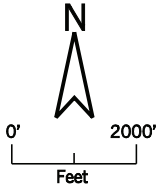
(949) 923-2235

www.ocparks.com

Little Sycamore, Nix  
Laurel Canyon, James Dilley  
Big Bend (Equestrian)

- Parking
- Trailpost
- Gate

- xxxxx Steep
- Fire Road
- ..... Hiking Trail ONLY
- ..... Single Track / Multi-use
- Buried Reservoir



City of Irvine Open Space Preserve South  
(Access by permit)

Signal Peak

All authorized trails appear on this map and are marked with trail posts. All others are illegal and use is subject to citation/fine.

Crystal Cove State Park

CITY OF LAGUNA BEACH

Alta Laguna Park

Aliso and Wood Canyons Regional Park

## TRAIL DISTANCE (Post #)

#1 > #2 = 1.4 mi.	#12 > #13 = 0.2 mi.
#2 > #3 = 0.1 mi.	#3 > #15 = 1.6 mi.
#3 > #4 = 0.1 mi.	#16 > #23 = 0.8 mi.
#4 > #5 = 0.3 mi.	#23 > #20 = 0.4 mi.
#5 > #6 = 0.5 mi.	#20 > #1 = 1.0 mi.
#6 > #7 = 0.1 mi.	#12 > #20 = 1.6 mi.
#7 > #8 = 0.2 mi.	#15 > #18 = 1.3 mi.
#8 > #9 = 0.6 mi.	#18 > Dartmoor = 0.7 mi.
#1 > #10 = 1.8 mi.	#15 > Gate 19 = 1.2 mi.
#10 > #2 = 0.5 mi.	#15 > #17 = 0.1 mi.
#4 > #14 = 1.1 mi.	#17 > #19 = 0.7 mi.
#14 > EB Gate = 1.8 mi.	#19 > #21 = 0.9 mi.
#3 > #12 = 0.8 mi.	

NOTE: Laurel Canyon, Little Sycamore Trails and The James Dilley Preserve are hiking only.

**PARK HOURS: 7 A.M. to SUNSET**  
**PARKING LOT HOURS: 8 A.M. to 5 P.M.**

## SAFETY AND RESOURCE PROTECTION REGULATIONS

- Hours of operation OCCO 2.5.15
- Alcoholic beverages prohibited OCCO 2.5.35
- No hazardous activities permitted (i.e. rock climbing) OCCO 2.5.41 (a)
- No camping OCCO 2.5.95 (a)
- No smoking OCCO 2.5.65 (e)
- No unauthorized motorized vehicles OCCO 2.5.29 (g)
- Dogs or pets prohibited OCCO 2.5.39 (d)
- Removal or disturbance of rocks, plants, artifacts, or other park resources is prohibited OCCO 2.5.27
- Hunting, fishing, trapping, collecting, or disturbing of animals is prohibited OCCO 2.5.38
- Stay on designated trails and out of closed areas OCCO 2.5.46 (a)



Orange County Parks